

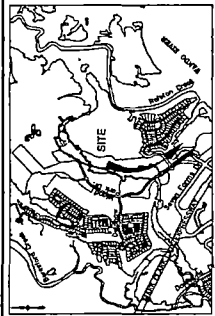
EXHIBIT C

Site Plan

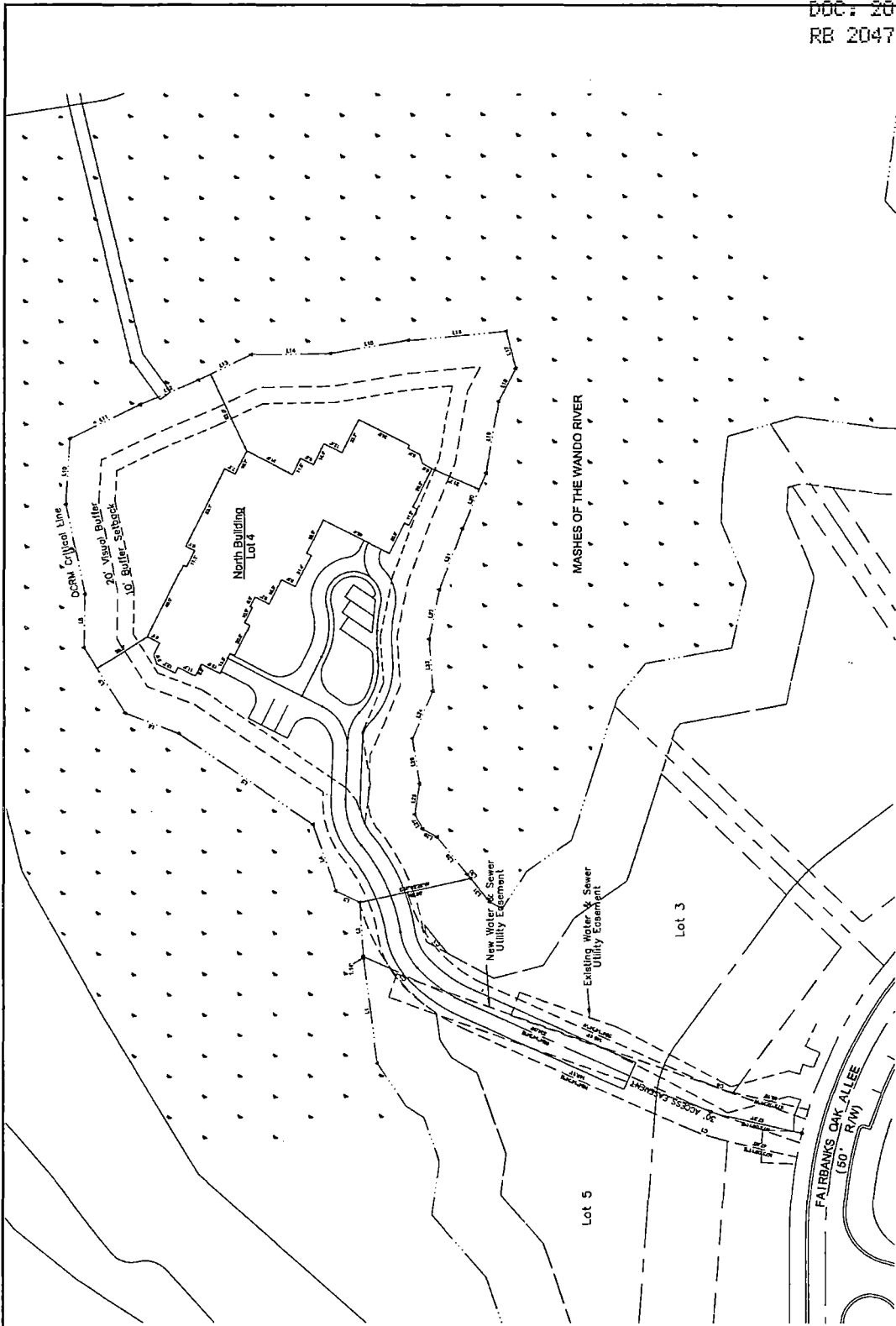


see attached

EXHIBIT C

Maser Deed of The Oaks at Riverside North Horizontal Property Regime



LOCATION MAP (N.T.S.)



NO.	DATE	REVISION	BY

NIELSON AND ASSOCIATES
 PROFESSIONAL ENGINEERS
 100 SOUTH MAIN STREET, SUITE 200
 FAIRBANKS, NORTH CAROLINA 28504
 P.O. BOX 147, FAIRBANKS, NC 28504
 PHONE: 704-293-1111
 FAX: 704-293-1112

DATE: APRIL 15, 2015
 DRAWN BY: J. NELSON
 CHECKED BY: J. NELSON

PROVIDED FOR: DANIEL CLARK PAPERBACK INCORPORATED
 THE OAKS AT RIVERSIDE NORTH
 HORIZONTAL PROPERTY REGIME
 CITY OF CHARLOTTE
 CHARLOTTE COUNTY, SOUTH CAROLINA

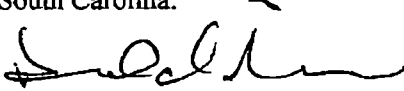
1	1
2	1

EXHIBIT B

EXHIBIT C

Certification

I, Harold Nielson, hereby certify that the as-built survey (**Exhibit C**) accurately reflects the horizontal and vertical locations of the improvements and the Common Elements of The Oaks at Riverside North Horizontal Property Regime. I further certify that I am a licensed surveyor in the State of South Carolina.



Harold Nielson
SCRLS # 07023

EXHIBIT C

Maser Deed of The Oaks at Riverside North Horizontal Property Regime